













# Key Habitats of Colorado

## By Watershed Basins

-  Major Rivers
-  Interstates
-  Federal Highways
-  River Basins (HUC level 6)
-  Playas (*enhanced*)
-  Ponderosa Pine
-  Sand Dunes Complex: Grassland
-  Sand Dunes Complex: Shrub
-  Sagebrush
-  Shortgrass Prairie
-  Shrub-dominated Wetlands
-  Mixedgrass Prairie (*enhanced*)

Key habitat information queried from Southwest Regional Gap Analysis Project (SWReGAP) landcover dataset and Playa Lakes Joint Venture (PLJV).

