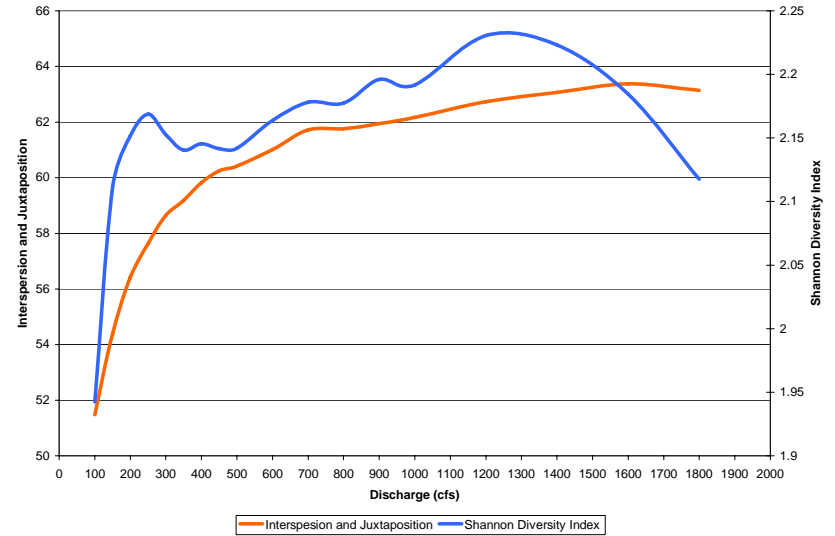
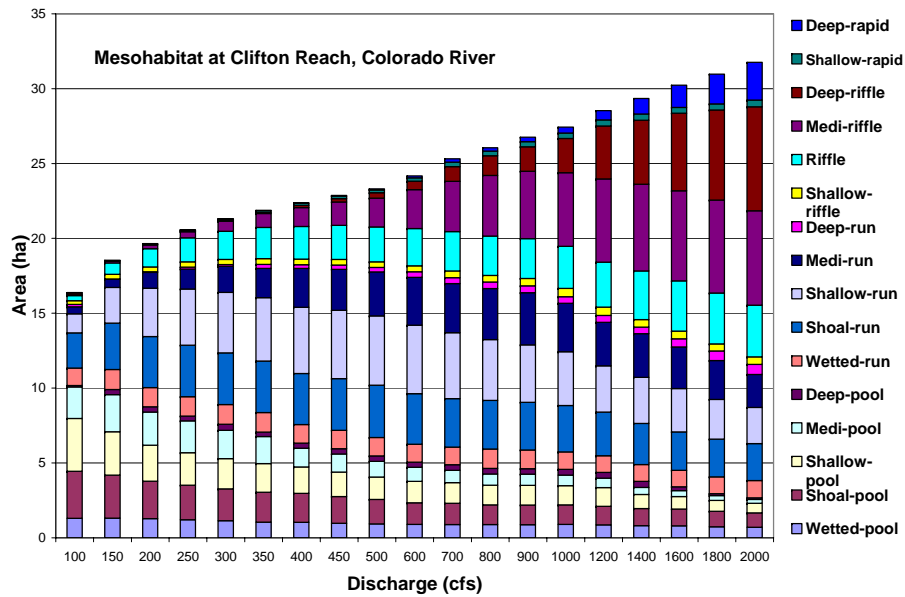


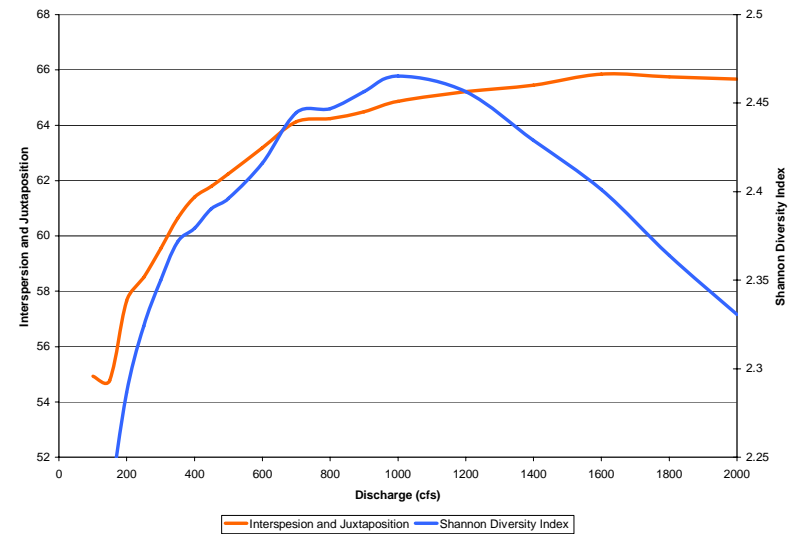
App. Habitat Figure 1. Meso-habitats at modeled flows, Corn Lake.



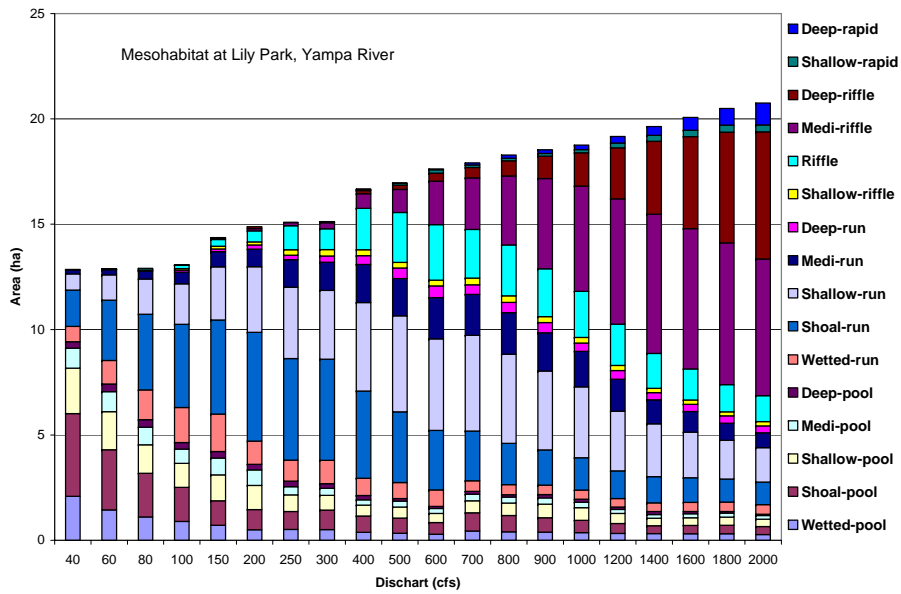
App. Habitat Figure 2. Shannon diversity at modeled flows, Corn Lake.



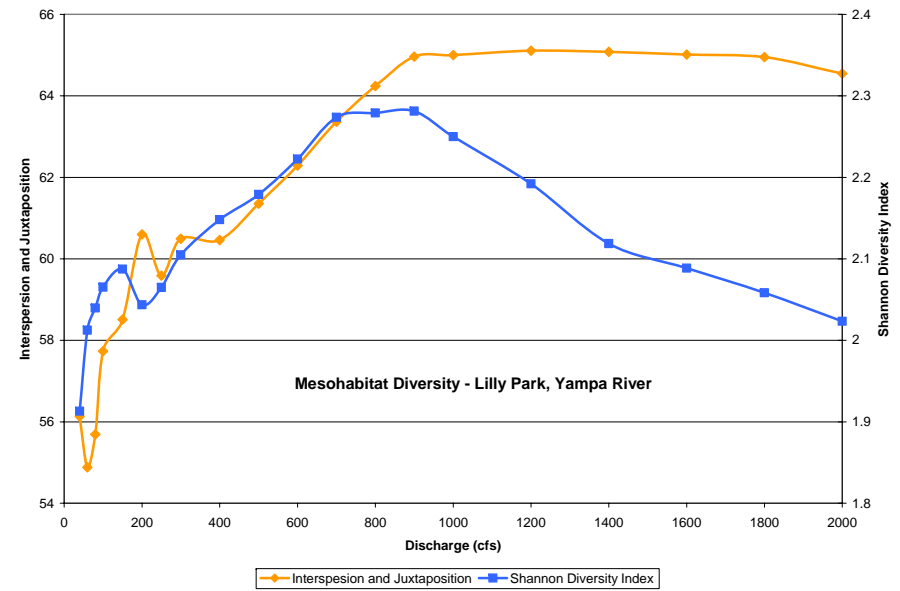
App. Habitat Figure 3. Meso-habitats at modeled flow, Clifton.



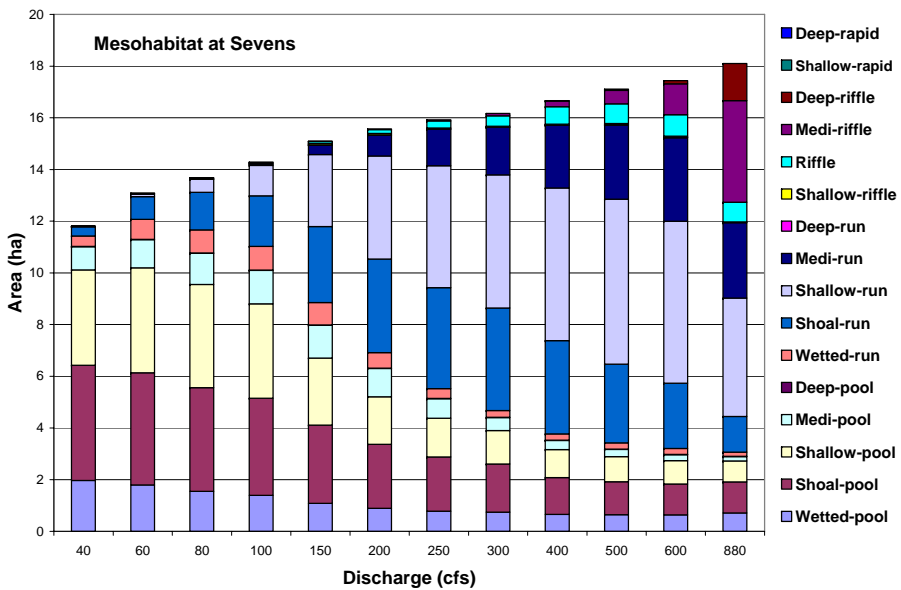
App. Habitat Figure 4. Shannon diversity at modeled flows, Clifton.



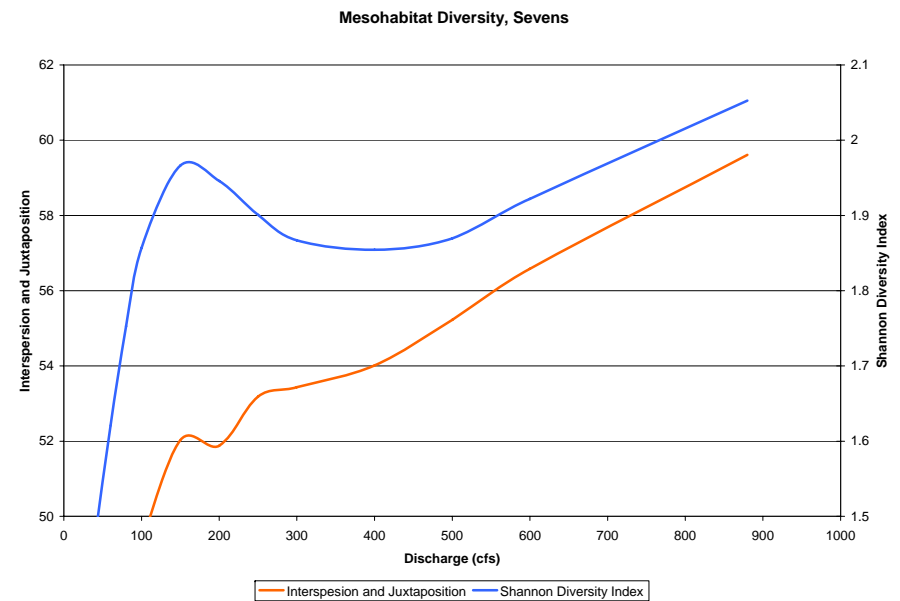
App. Habitat Figure 5. Meso-habitat at modeled flows, Lily Park.



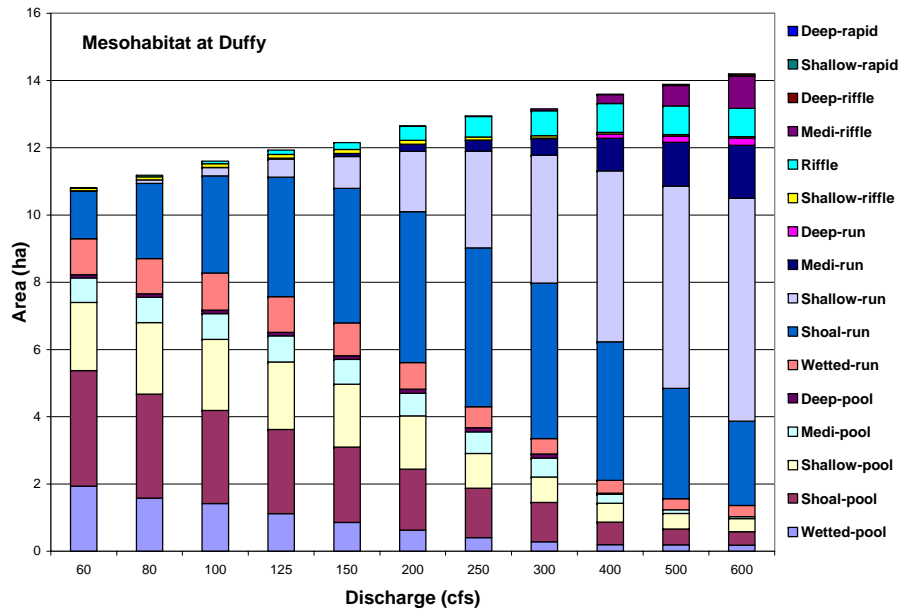
App. Habitat Figure 6. Shannon diversity at modeled flows, Lily Park.



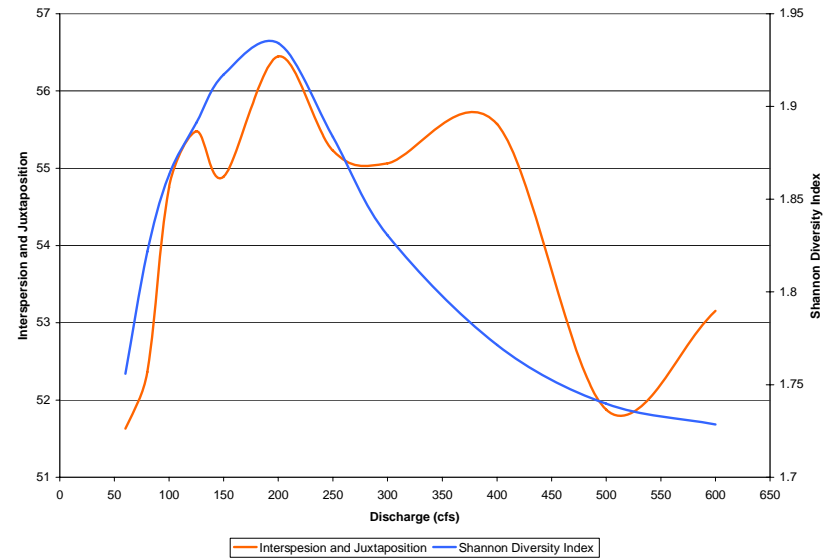
App. Habitat Figure 7. Meso-habitat at modeled flows. Sevens.



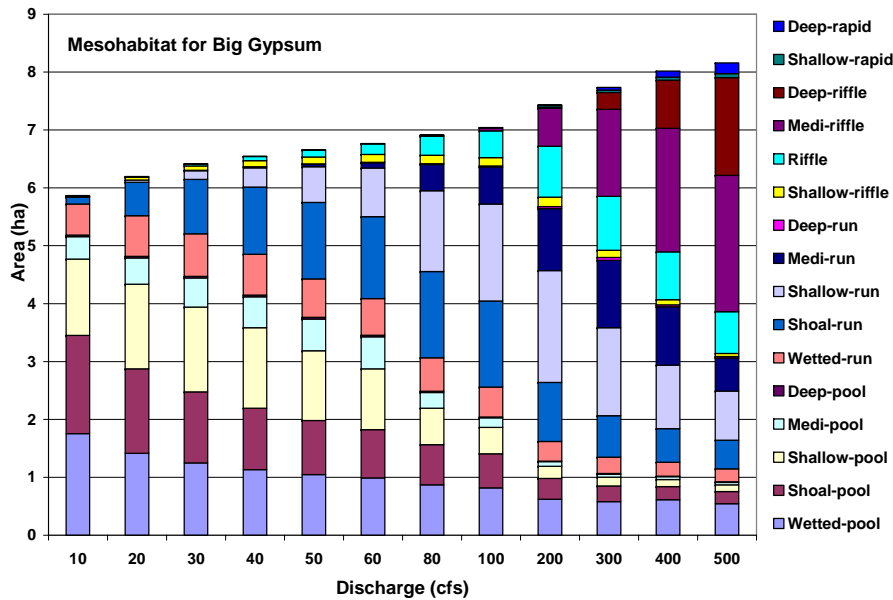
App. Habitat Figure 8. Shannon diversity at modeled flow, Sevens.



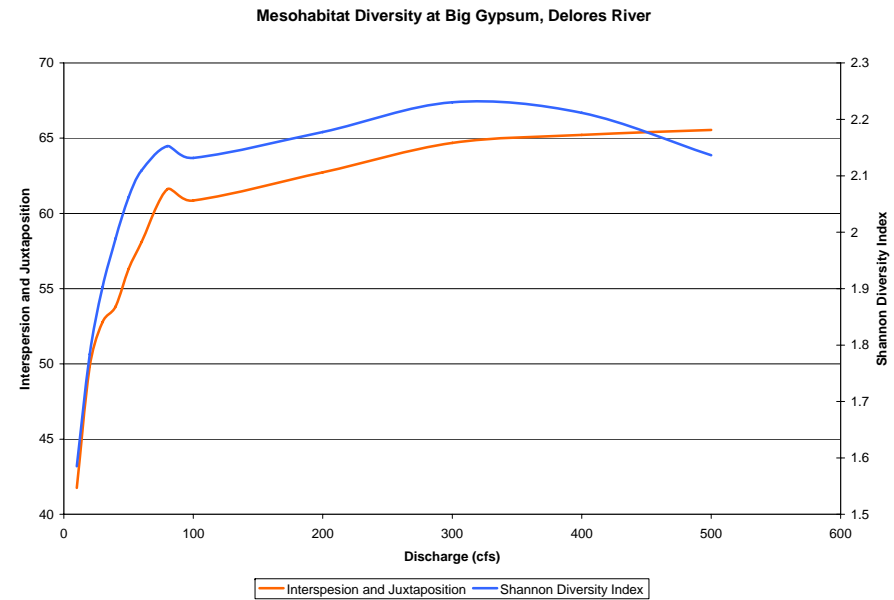
App. Habitat Figure 9. Meso-habitat at modeled flows, Duffy.



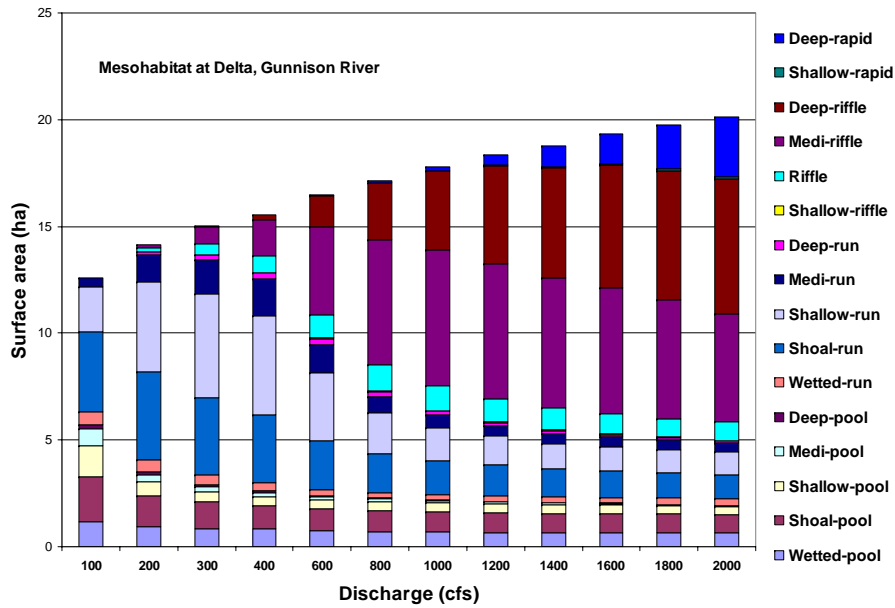
App Habitat Figure 10. Shannon diversity at modeled flows, Duffy.



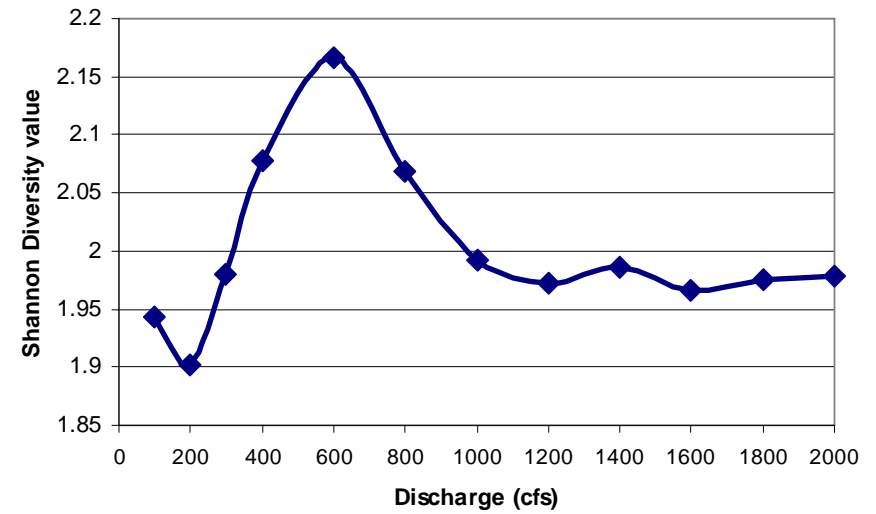
App. Habitat Figure 11. Meso habitat at modeled flows, Big Gypsum.



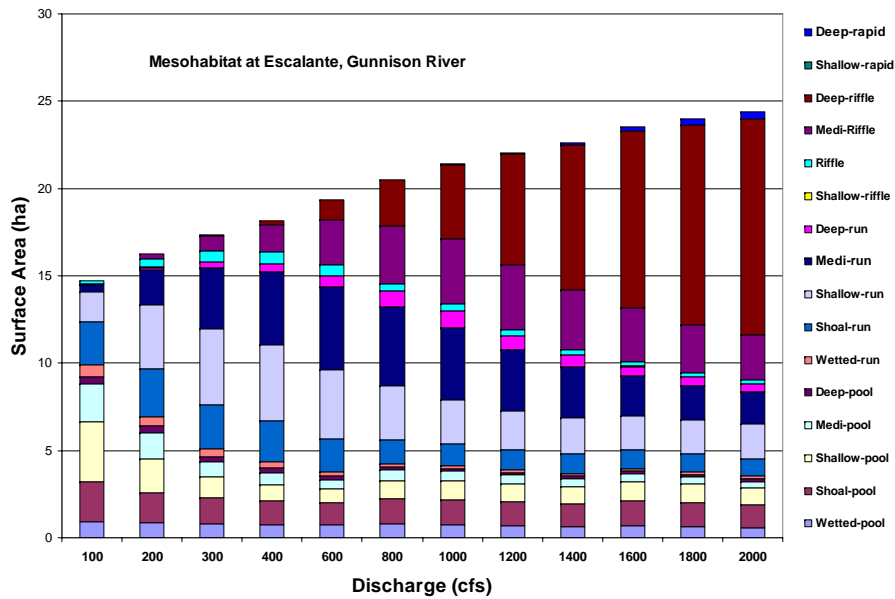
App. Habitat Figure 12. Shannon Diversity at modeled flows, Big Gypsum.



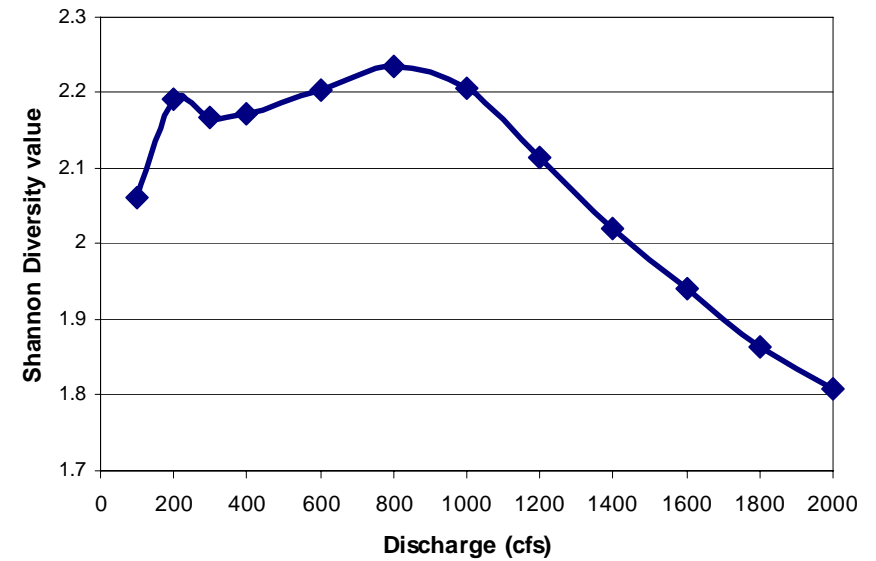
App. Habitat Figure 13. Meso-habitat at modeled flows, Delta.



App. Habitat Figure 14. Shannon diversity at modeled flows, Delta.



App. Habitat Figure 15. Meso-habitats at modeled flows, Escalante.



App. Habitat Figure 16. Shannon diversity at modeled flows, Escalante.







