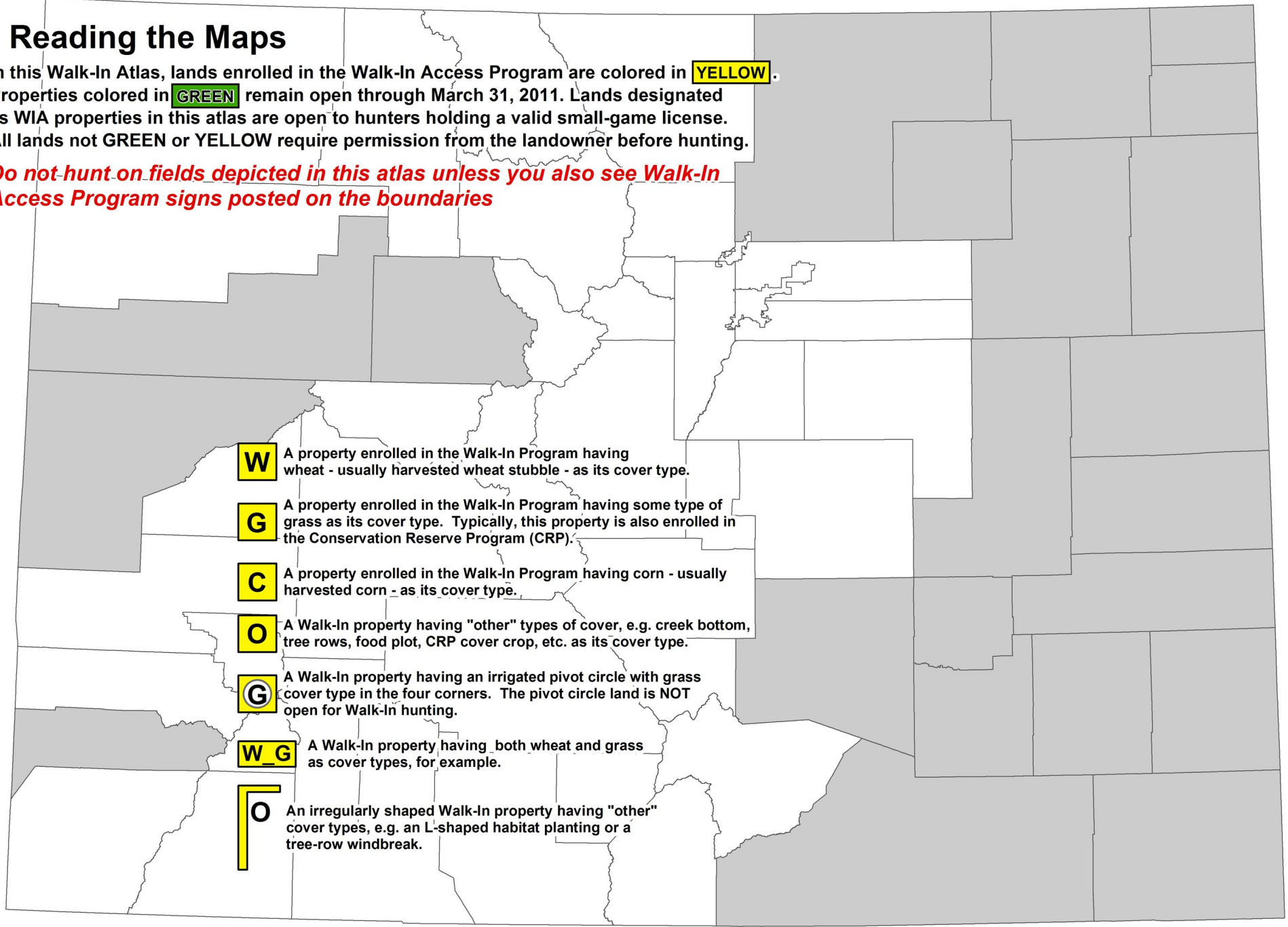


Reading the Maps

In this Walk-In Atlas, lands enrolled in the Walk-In Access Program are colored in **YELLOW**. Properties colored in **GREEN** remain open through March 31, 2011. Lands designated as WIA properties in this atlas are open to hunters holding a valid small-game license. All lands not GREEN or YELLOW require permission from the landowner before hunting.

Do not hunt on fields depicted in this atlas unless you also see Walk-In Access Program signs posted on the boundaries



W A property enrolled in the Walk-In Program having wheat - usually harvested wheat stubble - as its cover type.

G A property enrolled in the Walk-In Program having some type of grass as its cover type. Typically, this property is also enrolled in the Conservation Reserve Program (CRP).

C A property enrolled in the Walk-In Program having corn - usually harvested corn - as its cover type.

O A Walk-In property having "other" types of cover, e.g. creek bottom, tree rows, food plot, CRP cover crop, etc. as its cover type.


G A Walk-In property having an irrigated pivot circle with grass cover type in the four corners. The pivot circle land is NOT open for Walk-In hunting.


W_G A Walk-In property having both wheat and grass as cover types, for example.


O An irregularly shaped Walk-In property having "other" cover types, e.g. an L-shaped habitat planting or a tree-row windbreak.

 Counties in the Late Cropland Supplemental Atlas

 Paved Highway

 Secondary Roads
(may be paved or gravel)

 Local Roads
(gravel county roads)

 123 County road number

